

AENC-TQST-LAN-DWG-0001

Norwich to Tilbury

Volume 2: Plans, Drawings and Sections

Document: 2.14 Special Category and Crown Land Plans - Section F


Final Issue D

June 2026

Planning Inspectorate Reference: EN020027

Infrastructure Planning (Applications: Prescribed Forms and Procedure)
Regulations 2009 Regulation 5(2)(i)(iv)

nationalgrid

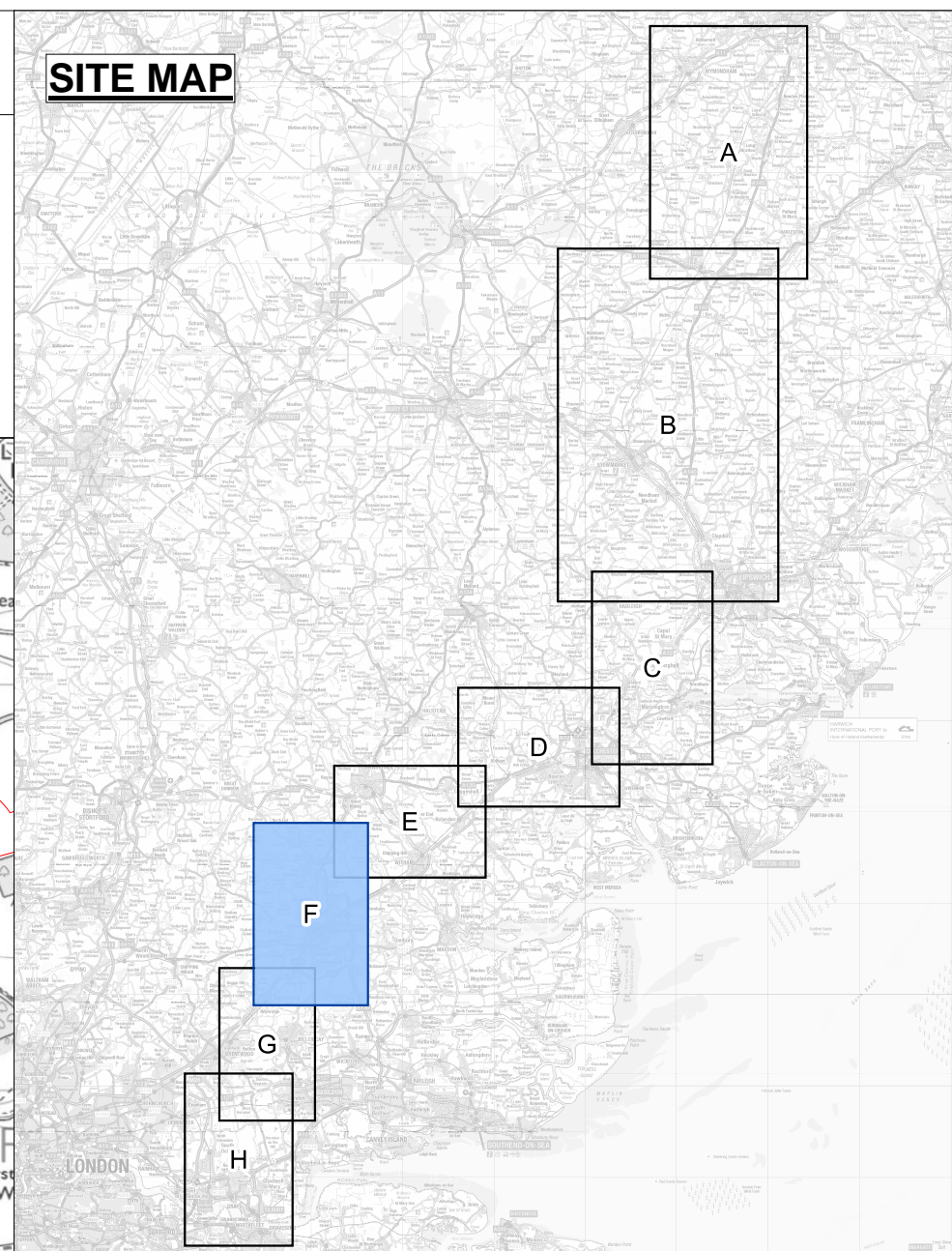


THE NATIONAL GRID (NORWICH TO TILBURY) ORDER
SPECIAL CATEGORY AND CROWN LAND PLANS
REGULATION 5(2)(i)(iv) and 5(2)(n)
KEY PLAN

BRAINTREE DISTRICT COUNCIL, CHELMSFORD CITY COUNCIL AND BRENTWOOD BOROUGH COUNCIL
(SECTION F, SHEET 1 of 1)

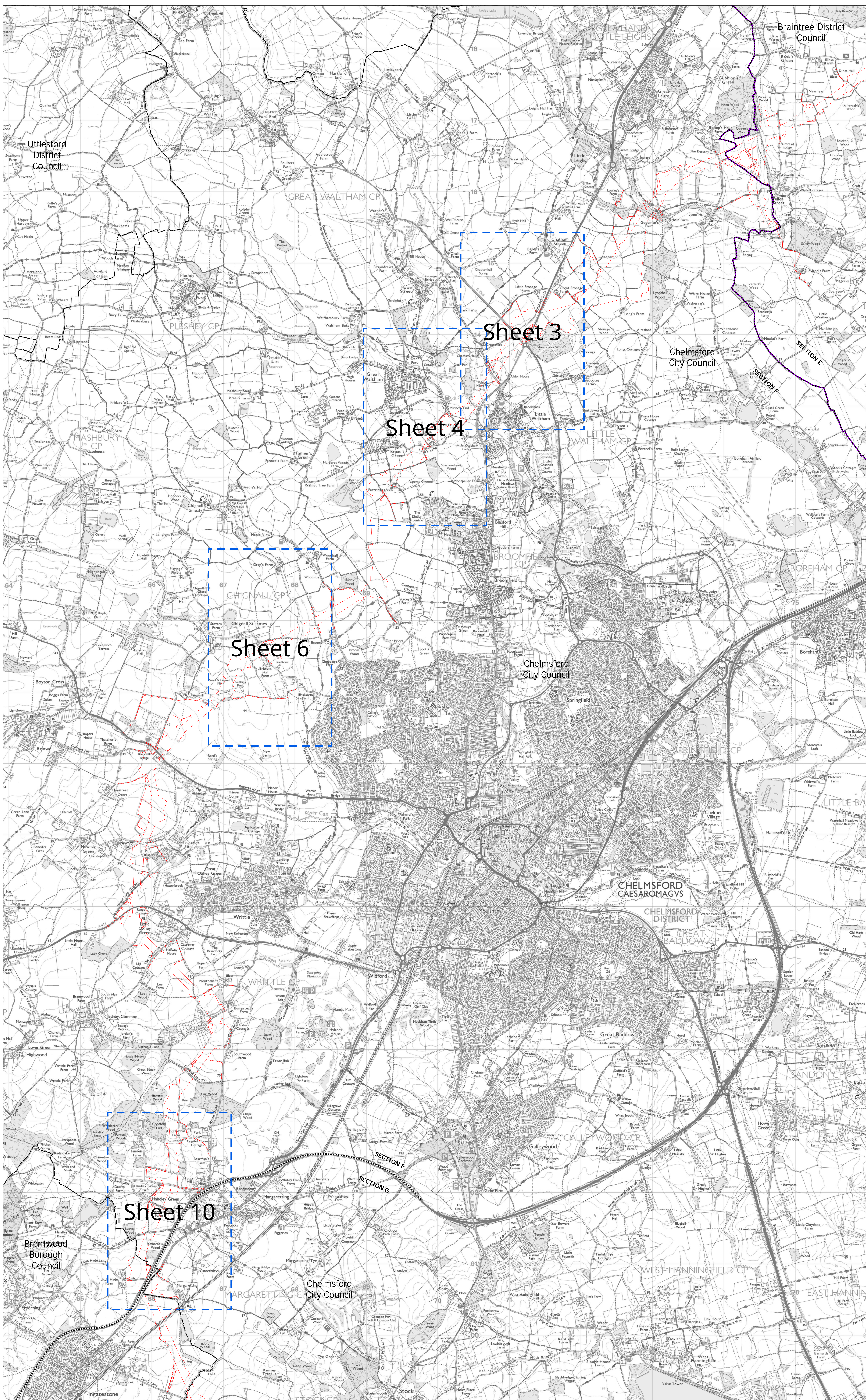
Application Document 2.14

SITE MAP



Legend

- Local authority boundary
- Section boundary & local authority boundary
- ... Section boundary
- Sheet Index
- Order Limits



Notes

1. For additional detail on the plan sites, please refer to the Guide to Plans (document reference 2.0), located in the Volume 2 of the DCO application.
2. This drawing is scaled at paper size A0, therefore any prints taken at smaller sizes will affect accuracy of the measurement units and should not be scaled against.

Coordinate System: British National Grid
Sheet X Centroid Coordinate : 569889 Sheet Y Centroid Coordinate : 208832



BACKGROUND MAPPING INFORMATION HAS BEEN REPRODUCED FROM THE ORDNANCE SURVEY BY PERMISSION OF ORDNANCE SURVEY OF THE CONTROLLER OF HIS MAJESTY'S STATIONERY OFFICE. © CROWN COPYRIGHT AND DATABASE RIGHTS(2025) LICENCE OS100024241 AND AC000807946.

Issue	Date	Remarks	Drawn	Checked	Approved
D	JUN-2026	For deadline five	CLJ	RCA	KPA
C	MAY-2026	For deadline four	CLJ	RCA	CLJ
B	OCT-2025	October 2025 Update	CLJ	AMI	TPR
A	AUG-2025	For DCO Submission	CLJ	KPA	TPR

Title:


THE NATIONAL GRID (NORWICH TO TILBURY) ORDER
SPECIAL CATEGORY AND CROWN LAND PLANS
REGULATION 5(2)(i)(iv) and 5(2)(n)
KEY PLAN
BRAINTREE DISTRICT COUNCIL, CHELMSFORD CITY COUNCIL AND BRENTWOOD BOROUGH COUNCIL
(SECTION F, SHEET 1 of 1)



PINS Application Number: EN020027

National Grid Drawing Reference: AENC-TQST-LAN-DWG-0001

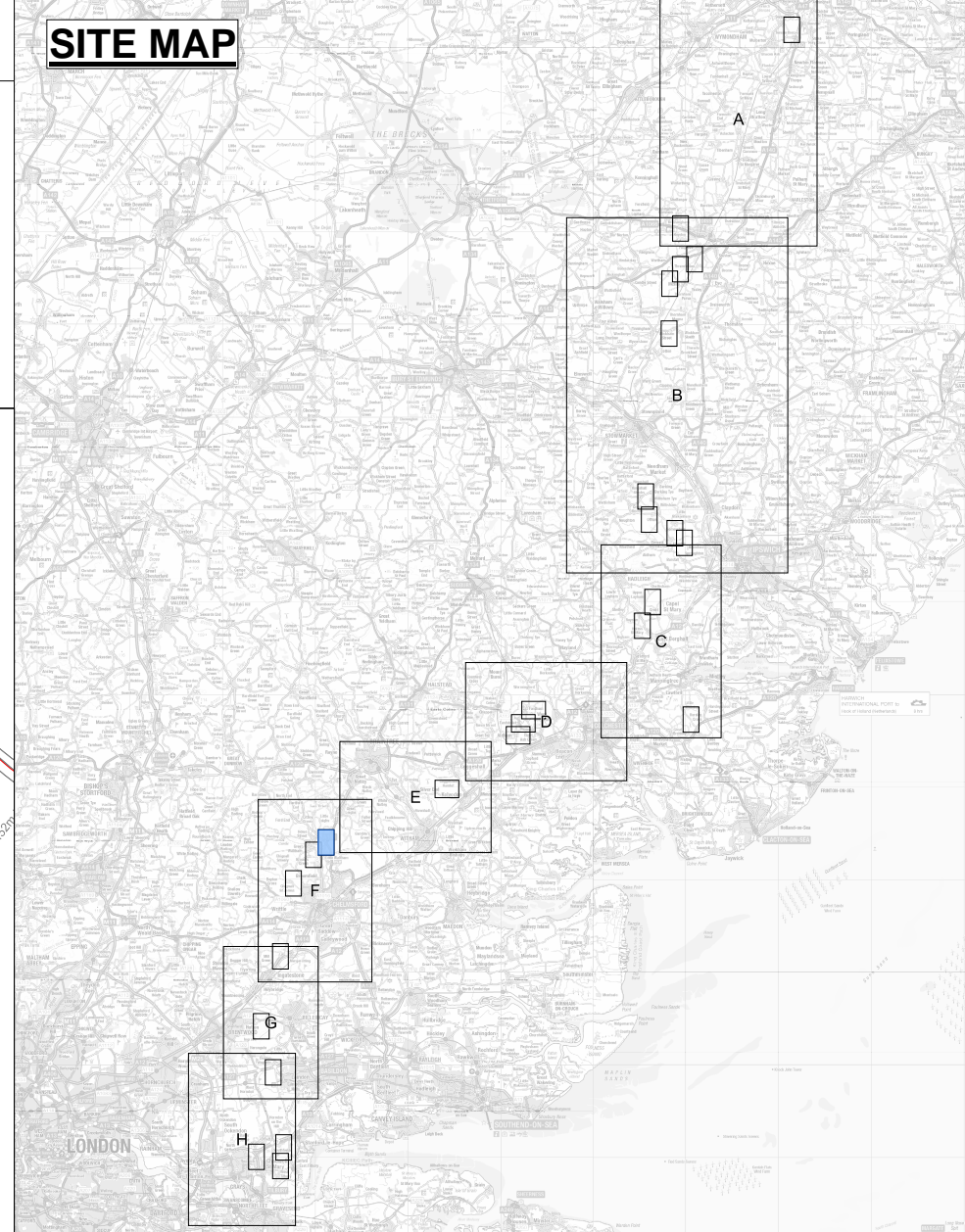
Scale	Sheet Size	Sheet	Issue
1:18,000	A0	SHEET 1 of 1	D



THE NATIONAL GRID (NORWICH TO TILBURY) ORDER
SPECIAL CATEGORY AND CROWN LAND PLANS
REGULATION 5(2)(i)(iv) and 5(2)(n)
SHEET 18 OF 26
CHELMSFORD CITY COUNCIL
(SECTION F, SHEET 3)

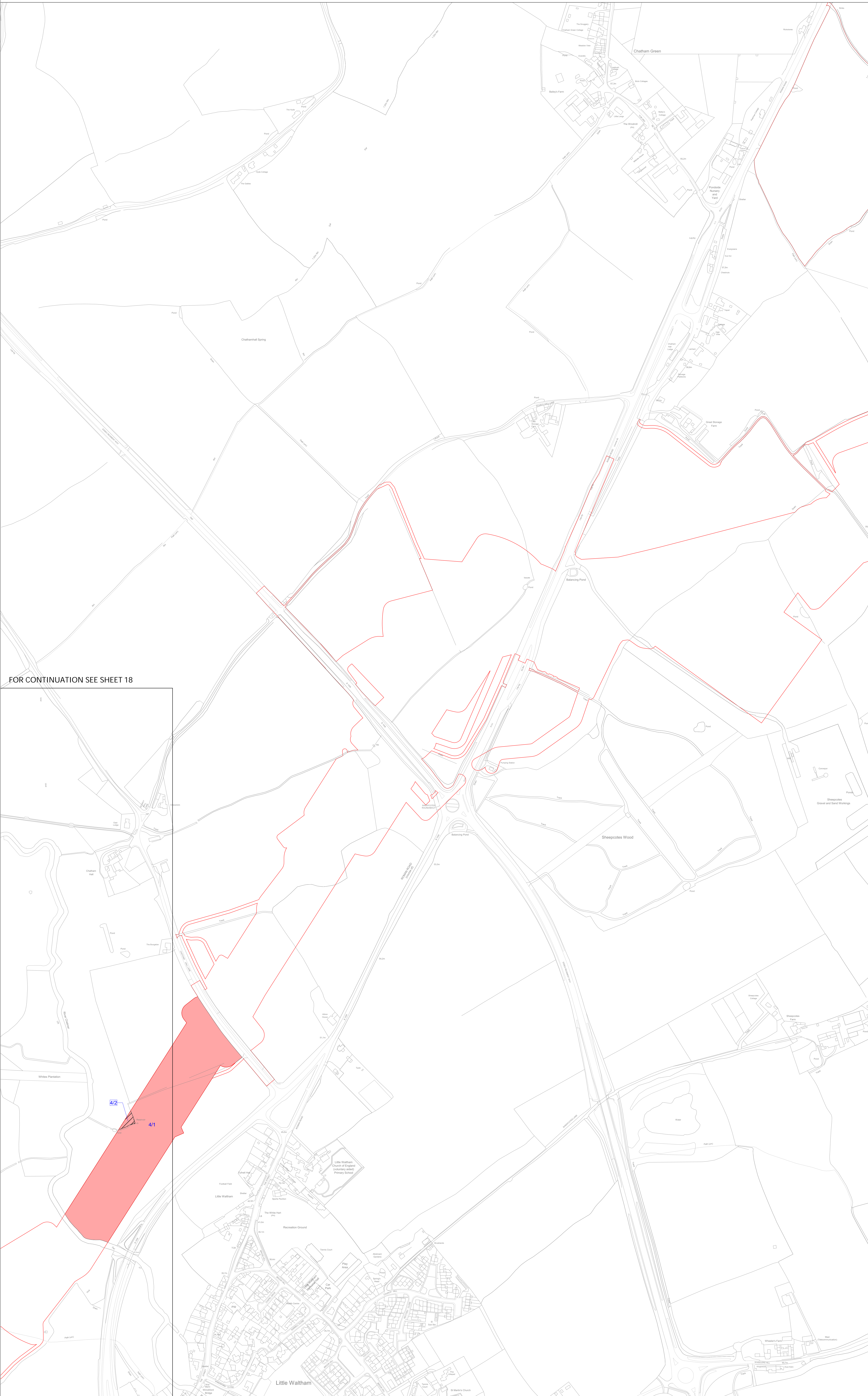
Application Document 2.14

SITE MAP



Legend

- Order Limits
- Extent of Special Category Land (within Order Limits)
- Land Parcels with a potential Crown interest (within the Order Limits)
- Land Parcels intersecting Common Land (within the Order Limits)
- Land Parcels intersecting Open Space Land (within the Order Limits)
- Local authority boundary
- Section boundary & local authority boundary
- Section boundary
- Sheet index cutlines

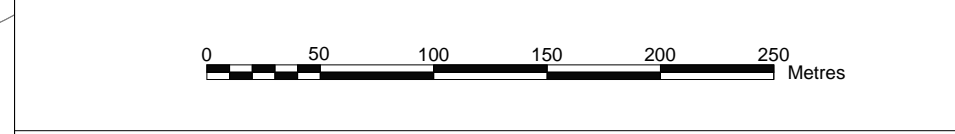


FOR CONTINUATION SEE SHEET 18

Notes

1. For additional detail on the plan suites, please refer to the Guide to Plans (document reference 2.0), located in the Volume 2 of the DCO application.
2. This drawing is scaled at paper size A0, therefore any prints taken at smaller sizes will affect accuracy of the measurement units and should not be scaled against.

Coordinate System: British National Grid
Sheet X Centroid Coordinate : 571184 Sheet Y Centroid Coordinate : 214050



BACKGROUND MAPPING INFORMATION HAS BEEN REPRODUCED FROM THE ORDINANCE SURVEY BY PERMISSION OF ORDINANCE SURVEY OF THE CONTROLLER OF HIS MAJESTY'S STATIONERY OFFICE. © CROWN COPYRIGHT AND DATABASE RIGHTS(2025) LICENCE OS100024241 AND AG000807946.

Issue	Date	Remarks	Drawn	Checked	Approved
D	JUN-2026	For deadline five	CLJ	RCA	KPA
C	MAY-2026	For deadline four	CLJ	RCA	KPA
B	OCT-2025	October 2025 Update	CLJ	AMI	TPR
A	AUG-2025	For DCO Submission	CLJ	KPA	TPR


Title:
THE NATIONAL GRID (NORWICH TO TILBURY) ORDER
SPECIAL CATEGORY AND CROWN LAND PLANS
REGULATION 5(2)(i)(iv) and 5(2)(n)
SHEET 18 OF 26
CHELMSFORD CITY COUNCIL
(SECTION F, SHEET 3)



PINS Application Number
EN020027

National Grid Drawing Reference
AENC-TQST-LAN-DWG-0001

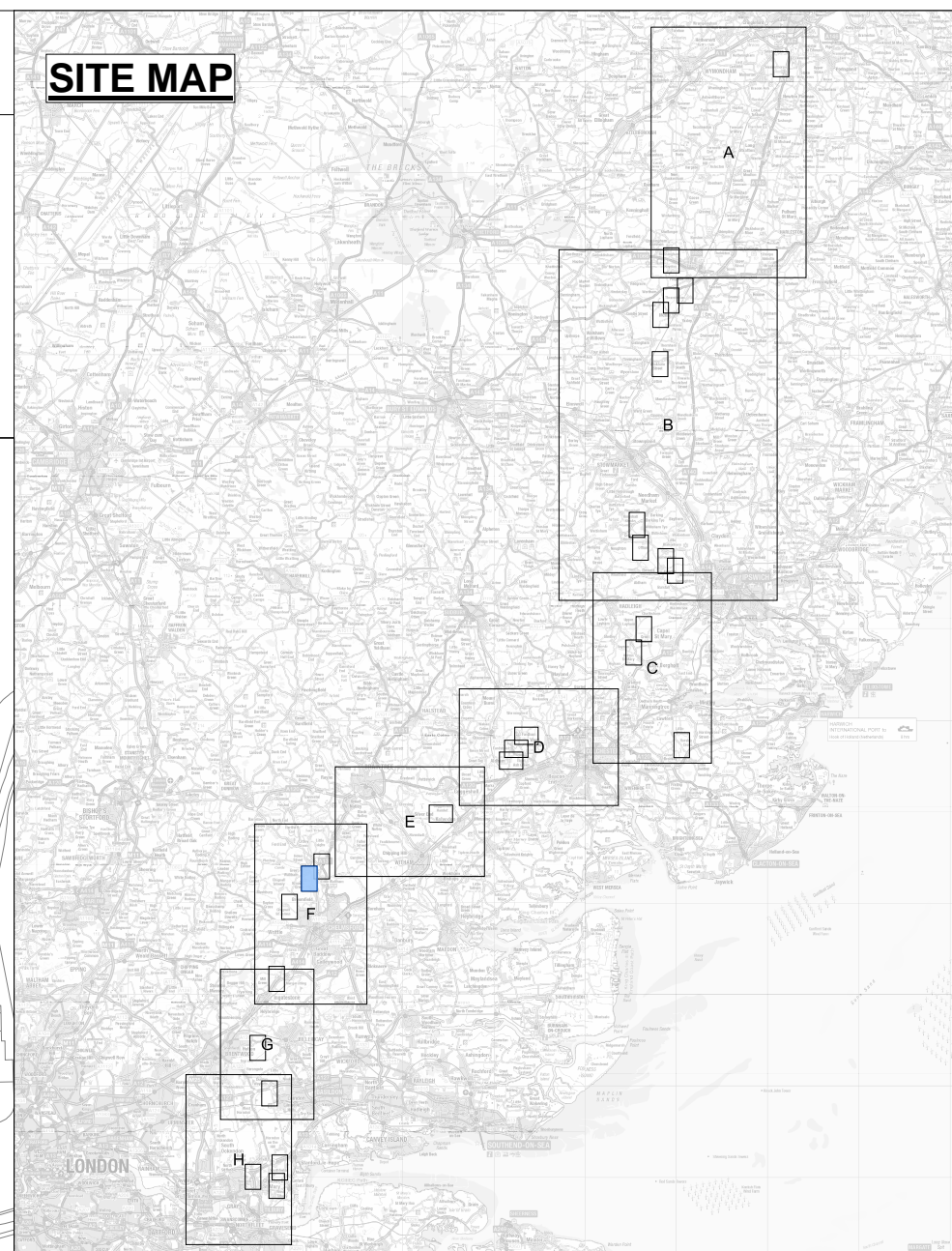
Scale	Sheet Size	Sheet	Issue
1:2,500	A0	SHEET 18 of 26	D



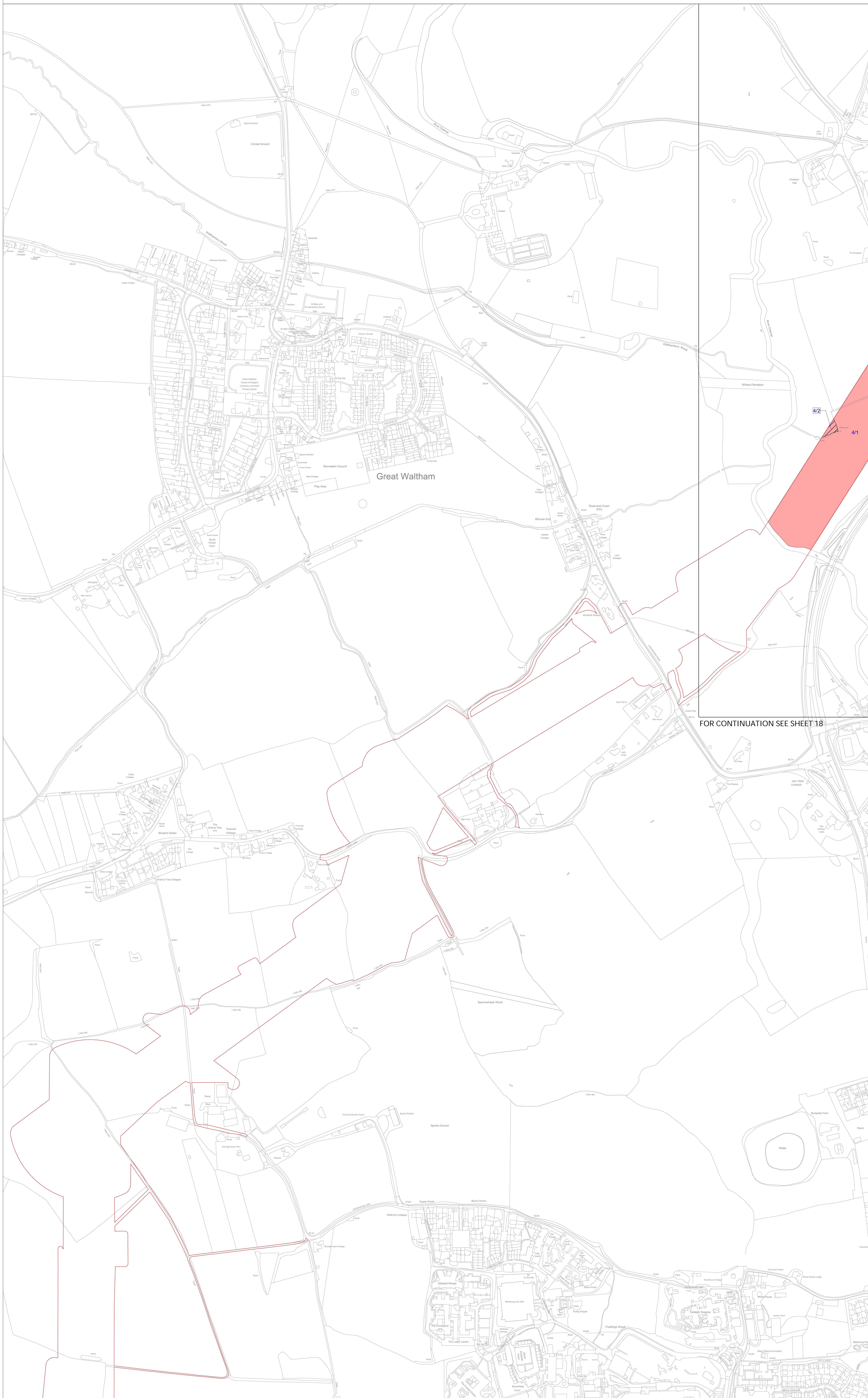
THE NATIONAL GRID (NORWICH TO TILBURY) ORDER
SPECIAL CATEGORY AND CROWN LAND PLANS
REGULATION 5(2)(i)(iv) and 5(2)(n)
SHEET 19 OF 26
CHELMSFORD CITY COUNCIL
(SECTION F, SHEET 4)

Application Document 2.14

SITE MAP



- Legend**
- Order Limits
 - Extent of Special Category Land (within Order Limits)
 - Land Parcels with a potential Crown interest (within the Order Limits)
 - Land Parcels intersecting Common Land (within the Order Limits)
 - Land Parcels intersecting Open Space Land (within the Order Limits)
 - Local authority boundary
 - Section boundary & local authority boundary
 - Section boundary
 - Sheet index cutlines



FOR CONTINUATION SEE SHEET 18

- Notes**
1. For additional detail on the plan suites, please refer to the Guide to Plans (document reference 2.0), located in the Volume 2 of the DCO application.
 2. This drawing is scaled at paper size A0, therefore any prints taken at smaller sizes will affect accuracy of the measurement units and should not be scaled against.

Coordinate System: British National Grid
Sheet X Centroid Coordinate : 565821 Sheet Y Centroid Coordinate : 212709



BACKGROUND MAPPING INFORMATION HAS BEEN REPRODUCED FROM THE ORDINANCE SURVEY BY PERMISSION OF ORDINANCE SURVEY OF THE CONTROLLER OF HIS MAJESTY'S STATIONERY OFFICE. © CROWN COPYRIGHT AND DATABASE RIGHTS(2025) LICENCE OS100024241 AND AG000807946.

D	JUN-2026	For deadline five	CLJ	RCA	KPA
C	MAY-2026	For deadline four	CLJ	RCA	KPA
B	OCT-2025	October 2025 Update	CLJ	AMI	TPR
A	AUG-2025	For DCO Submission	CLJ	KPA	TPR

Issue **Date** **Remarks** **Drawn** **Checked** **Approved**


Title:
THE NATIONAL GRID (NORWICH TO TILBURY) ORDER
SPECIAL CATEGORY AND CROWN LAND PLANS
REGULATION 5(2)(i)(iv) and 5(2)(n)
SHEET 19 OF 26
CHELMSFORD CITY COUNCIL
(SECTION F, SHEET 4)



PINS Application Number
EN020027

National Grid Drawing Reference
AENC-TQST-LAN-DWG-0001

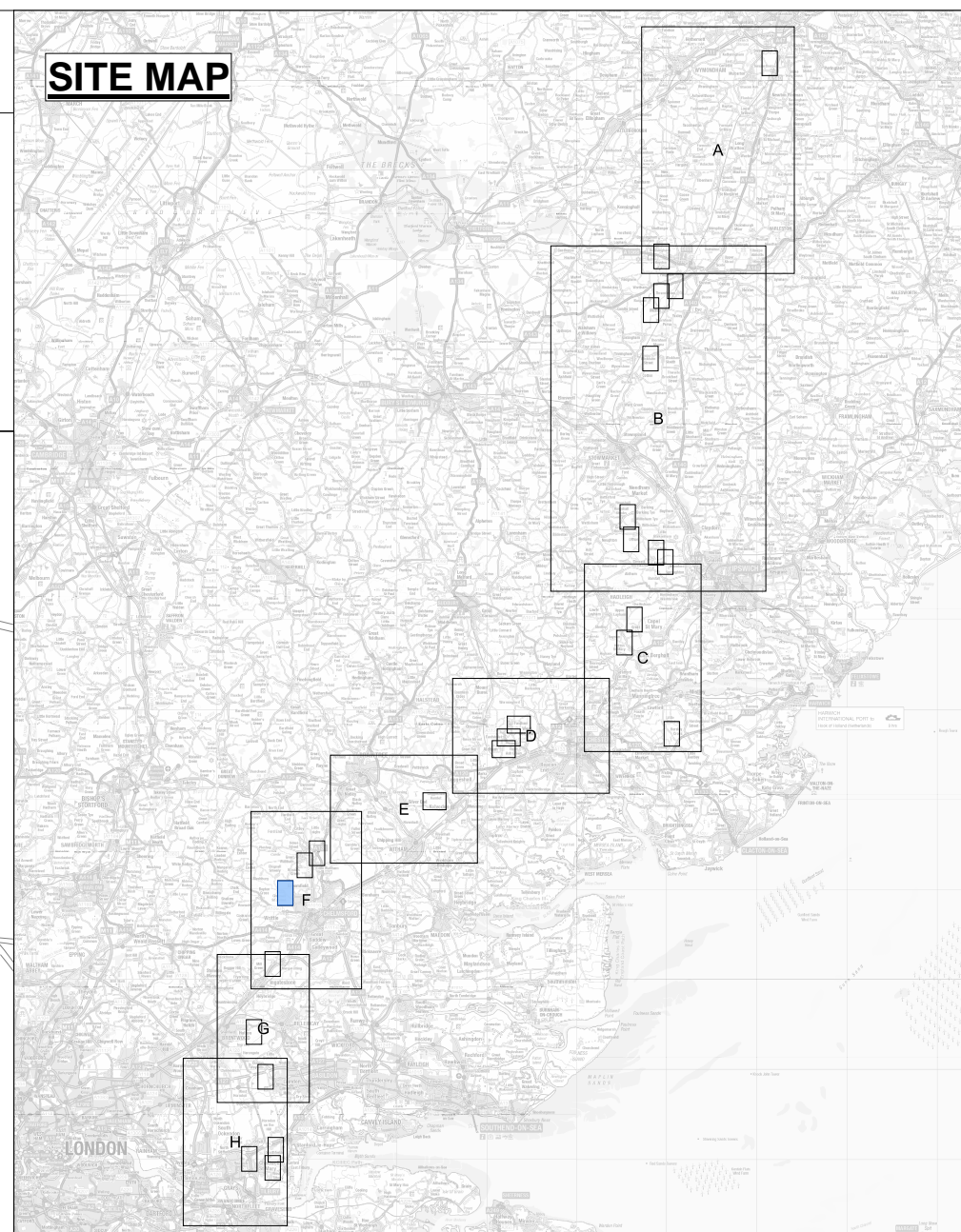
Scale	Sheet Size	Sheet	Issue
1:2,500	A0	SHEET 19 of 26	D



THE NATIONAL GRID (NORWICH TO TILBURY) ORDER
SPECIAL CATEGORY AND CROWN LAND PLANS
REGULATION 5(2)(i)(iv) and 5(2)(n)
SHEET 20 OF 26
CHELMSFORD CITY COUNCIL
(SECTION F, SHEET 6)

Application Document 2.14

SITE MAP



Legend

- Order Limits
- Extent of Special Category Land (within Order Limits)
- Land Parcels with a potential Crown interest (within the Order Limits)
- Land Parcels intersecting Common Land (within the Order Limits)
- Land Parcels intersecting Open Space Land (within the Order Limits)
- - - Local authority boundary
- - - Section boundary & local authority boundary
- Section boundary
- Sheet index cutlines



Notes

1. For additional detail on the plan suites, please refer to the Guide to Plans (document reference 2.0), located in the Volume 2 of the DCO application.
2. This drawing is scaled at paper size A0, therefore any prints taken at smaller sizes will affect accuracy of the measurement units and should not be scaled against.

Coordinate System: British National Grid
Sheet X Centroid Coordinate: 567854 Sheet Y Centroid Coordinate: 209624



BACKGROUND MAPPING INFORMATION HAS BEEN REPRODUCED FROM THE ORDINANCE SURVEY BY PERMISSION OF ORDINANCE SURVEY OF THE CONTROLLER OF HIS MAJESTY'S STATIONERY OFFICE. © CROWN COPYRIGHT AND DATABASE RIGHTS(2025) LICENCE OS100024241 AND AG0000807946.

D	JUN-2026	For deadline five	CLJ	RCA	KPA
C	MAY-2026	For deadline four	CLJ	RCA	KPA
B	OCT-2025	October 2025 Update	CLJ	AMI	TPR
A	AUG-2025	For DCO Submission	CLJ	KPA	TPR

Issue Date Remarks Drawn Checked Approved


Title:
THE NATIONAL GRID (NORWICH TO TILBURY) ORDER
SPECIAL CATEGORY AND CROWN LAND PLANS
REGULATION 5(2)(i)(iv) and 5(2)(n)
SHEET 20 OF 26
CHELMSFORD CITY COUNCIL
(SECTION F, SHEET 6)



PINS Application Number
EN020027

National Grid Drawing Reference
AENC-TQST-LAN-DWG-0001

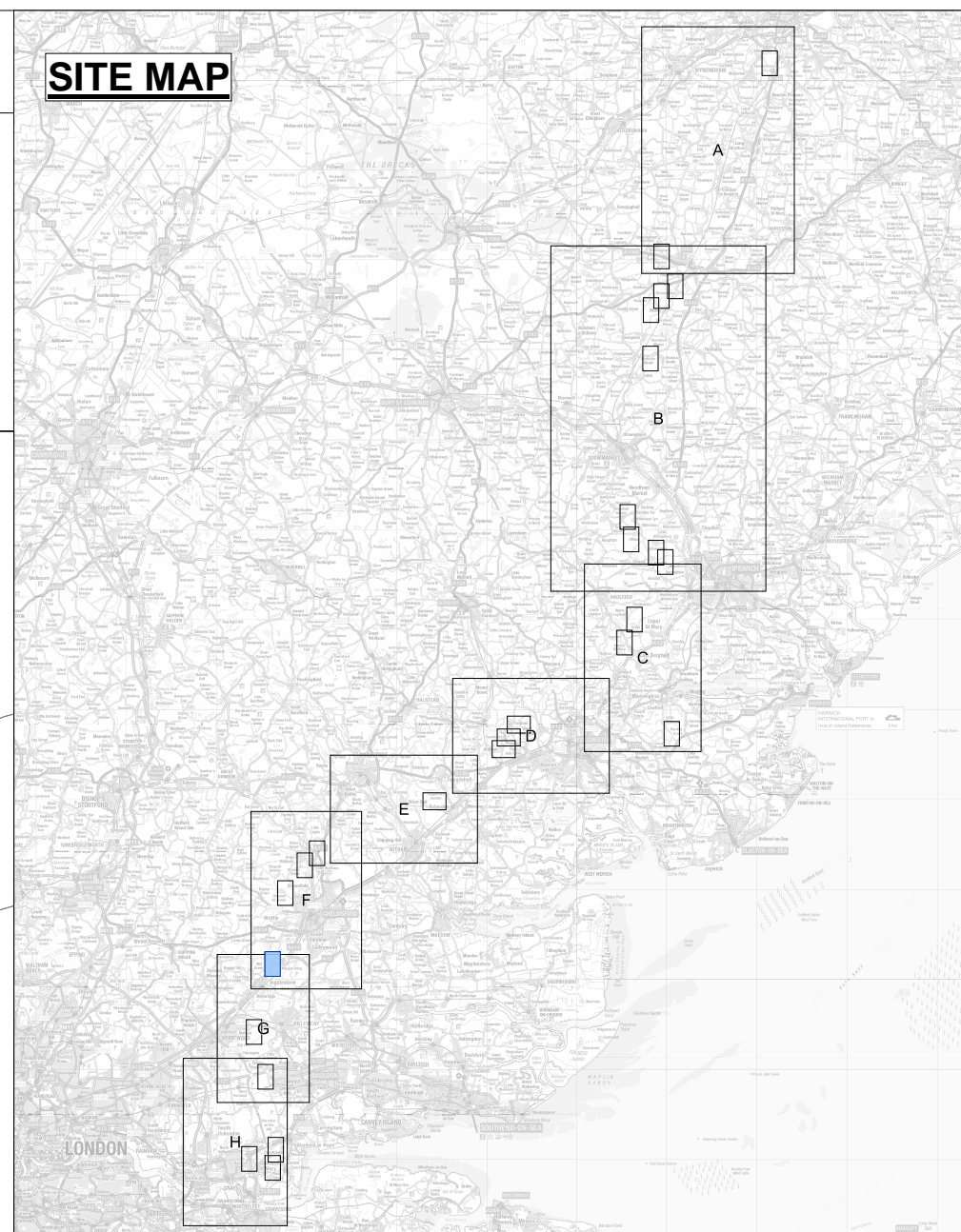
Scale	Sheet Size	Sheet	Issue
1:2,500	A0	SHEET 20 of 26	D



THE NATIONAL GRID (NORWICH TO TILBURY) ORDER
SPECIAL CATEGORY AND CROWN LAND PLANS
REGULATION 5(2)(i)(iv) and 5(2)(n)
SHEET 21 OF 26
CHELMSFORD CITY COUNCIL AND BRENTWOOD BOROUGH COUNCIL
(SECTION F, SHEET 10)

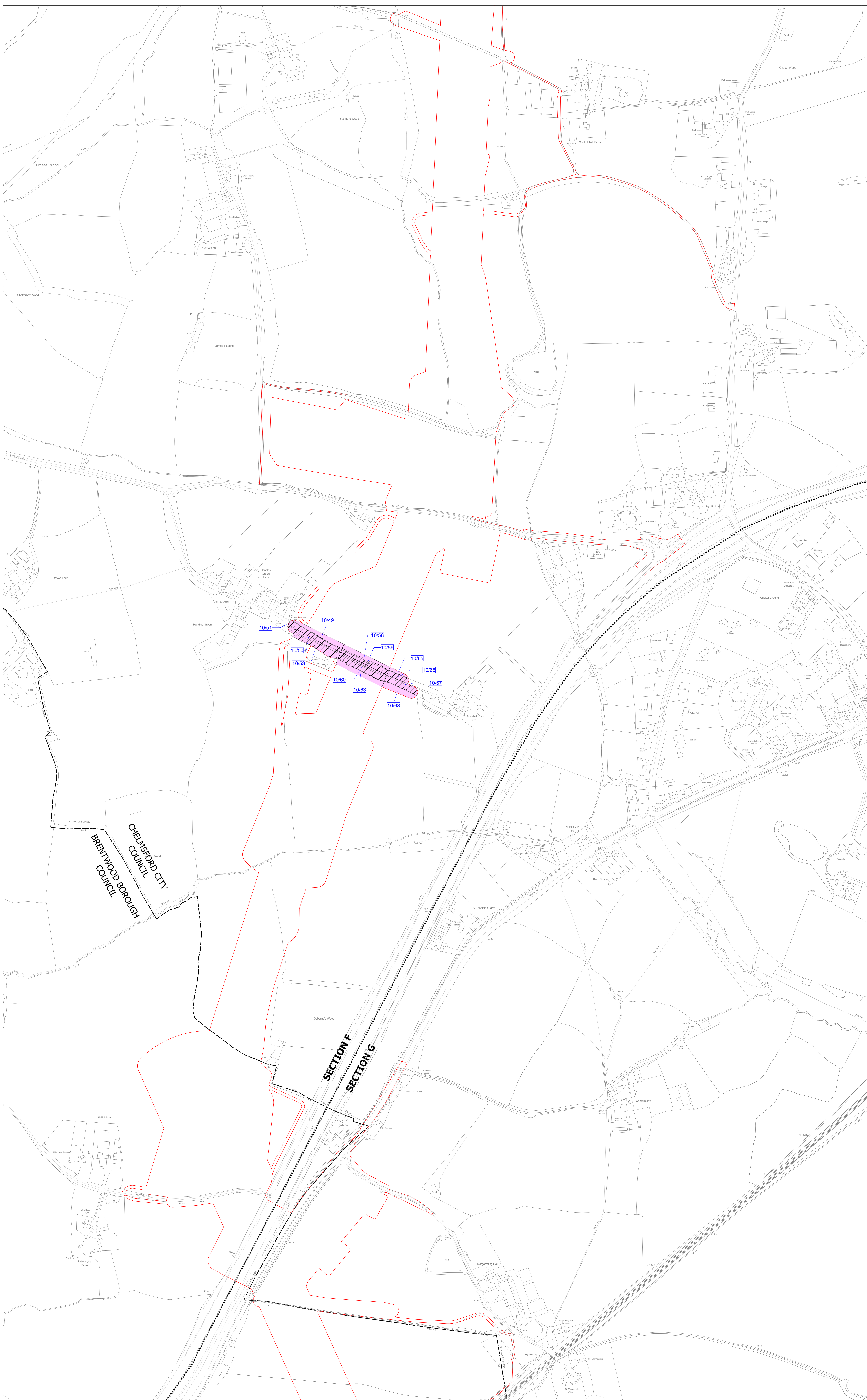
Application Document 2.14

SITE MAP



Legend


- Order Limits
- Extent of Special Category Land (within Order Limits)
- Land Parcels with a potential Crown interest (within the Order Limits)
- Land Parcels intersecting Common Land (within the Order Limits)
- Land Parcels intersecting Open Space Land (within the Order Limits)
- Local authority boundary
- Section boundary & local authority boundary
- Section boundary
- Sheet index outlines



Notes

1. For additional detail on the plan suites, please refer to the Guide to Plans (document reference 2.0), located in the Volume 2 of the DCO application.
2. This drawing is scaled at paper size A0, therefore any prints taken at smaller sizes will affect accuracy of the measurement units and should not be scaled against.

Coordinate System: British National Grid
Sheet X Centroid Coordinate: 566248 Sheet Y Centroid Coordinate: 201736



BACKGROUND MAPPING INFORMATION HAS BEEN REPRODUCED FROM THE ORDINANCE SURVEY BY PERMISSION OF ORDINANCE SURVEY OF THE CONTROLLER OF HIS MAJESTY'S STATIONERY OFFICE. © CROWN COPYRIGHT AND DATABASE RIGHTS (2025) LICENCE OS100024241 AND AG000807946.

Issue	Date	Remarks	Drawn	Checked	Approved
D	JUN-2026	For deadline five	CLJ	RCA	KPA
C	MAY-2026	For deadline four	CLJ	RCA	KPA
B	OCT-2025	October 2025 Update	CLJ	AMI	TPR
A	AUG-2025	For DCO Submission	CLJ	KPA	TPR

Title:

THE NATIONAL GRID
(NORWICH TO TILBURY) ORDER
SPECIAL CATEGORY AND CROWN LAND PLANS
REGULATION 5(2)(i)(iv) and 5(2)(n)
SHEET 21 OF 26
CHELMSFORD CITY COUNCIL AND
BRENTWOOD BOROUGH COUNCIL
(SECTION F, SHEET 10)

nationalgrid

PINS Application Number
EN020027

National Grid Drawing Reference
AENC-TQST-LAN-DWG-0001

Scale	Sheet Size	Sheet	Issue
1:2,500	A0	SHEET 21 of 26	D

National Grid plc
National Grid House,
Warwick Technology Park,
Gallows Hill, Warwick.
CV34 6DA United Kingdom

Registered in England and Wales
No. 4031152
nationalgrid.com